FILE TO GIS MAPPING

ABP- 320885-24

REG. REF.: LRD00039/S3

TO GIS mapping

Signed: Fadinia Kustipova A.A.

Date: 11/10/24

GIS MAPPING

Mapped by: Fadinia Kustipova A.A.

Date: 11/10/24

To be returned to Processing.

Checked by: Laura Grady Lawlor E.O.

Date: 21/10/24

WORKSHEET FOR A.A. POST MAPPING

ABP _____

Request from planning authority, (if still necessary), when file returns from GIS processing:

History reference numbers: (BP10 letter)

Full Details	Site Plans, Manager's Order and all internal reports

A copy of the following Drawing Numbers:

Any other relevant information necessary for the current appeal:

Sign:_____ **Date:**_____

Sign:_____ **Requested Date:** _____

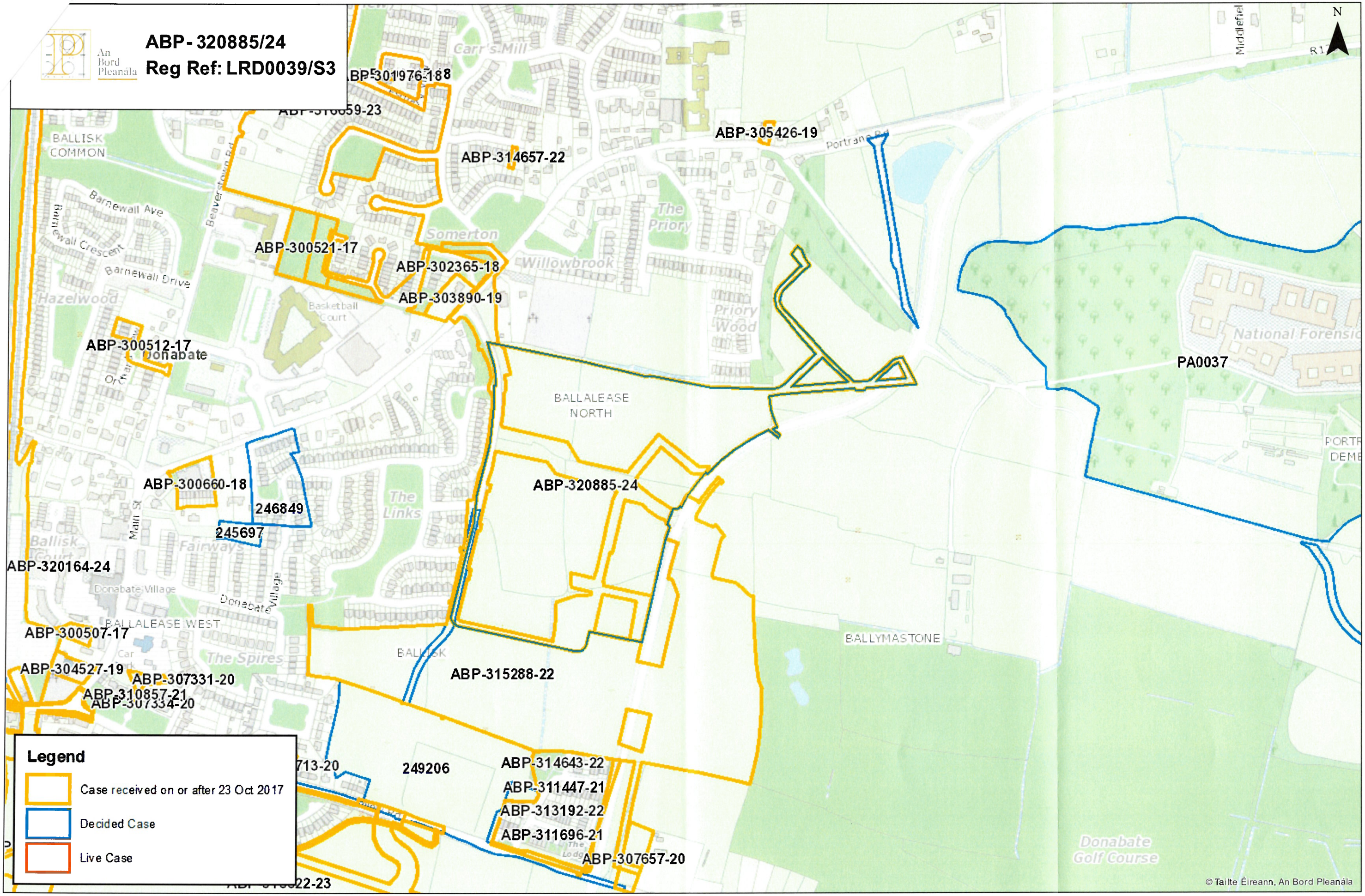

Date Printed: 11/10/2024
Printed by: fadimie Khatipova

0 0.05 0.1 0.2 0.3 0.4
km

© Ordnance Survey Ireland. All rights reserved. Licence No. OSi_NMA_007.

Date Printed: 11/10/2024
Printed by: fadimie Khatipova

0 0.125 0.25 0.5 0.75 1
km

© Ordnance Survey Ireland. All rights reserved. Licence No. OSi_NMA_007.

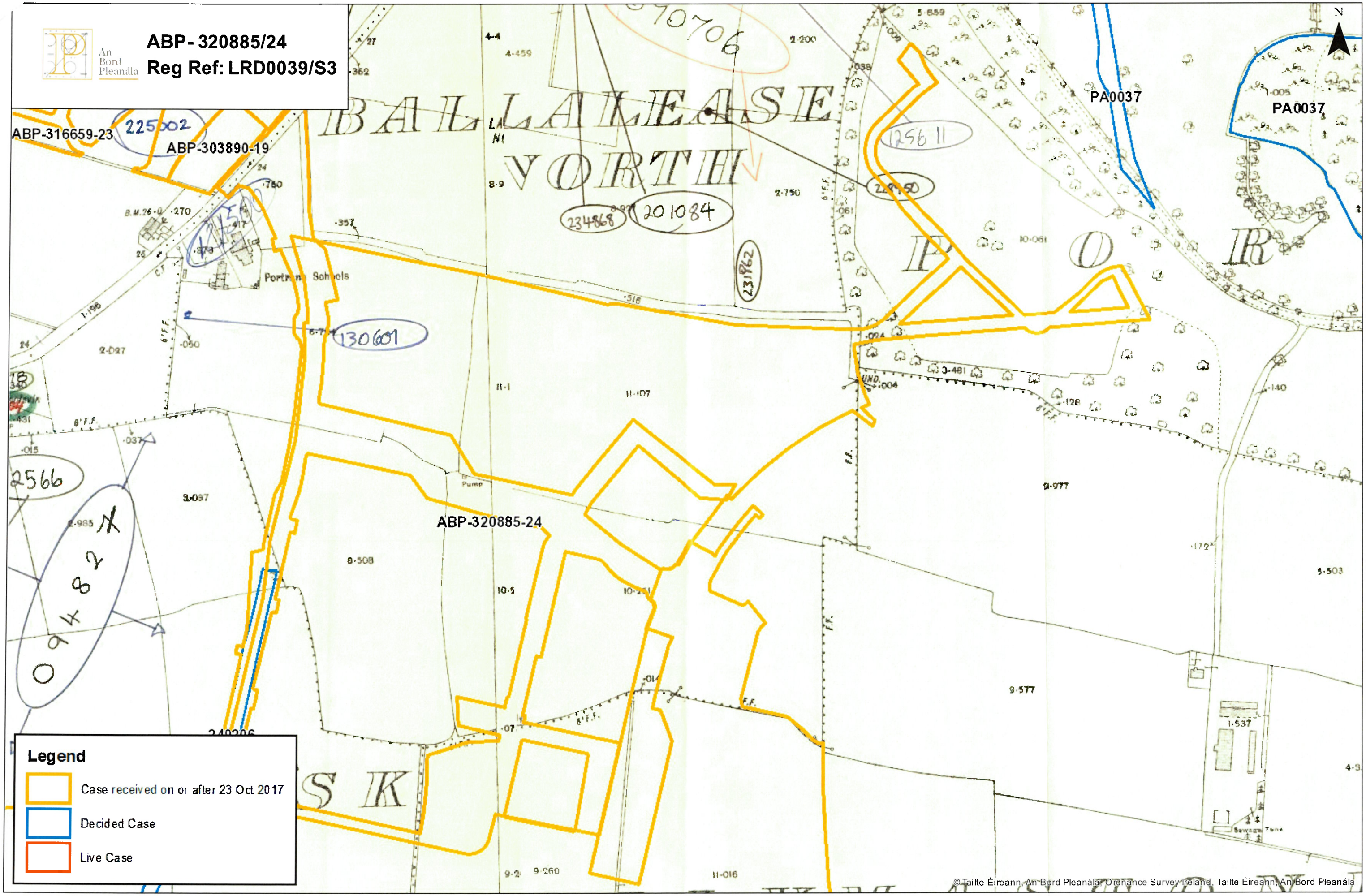

Date Printed: 11/10/2024
Printed by: fadimie Khatipova

© Ordnance Survey Ireland. All rights reserved. Licence No. OSi_NMA_007.

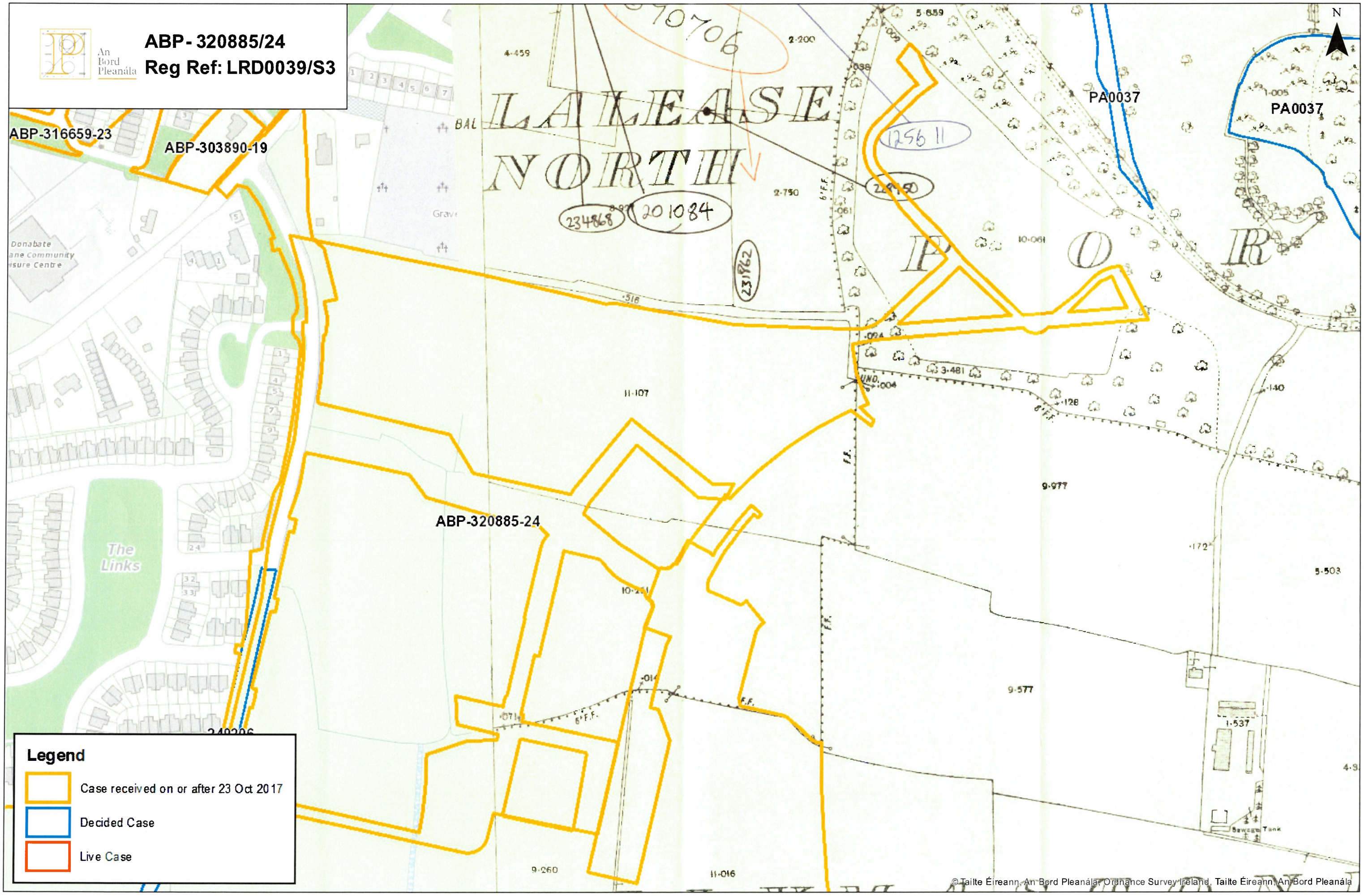

Date Printed: 11/10/2024
Printed by: fadimie Khatipova

0 0.03 0.06 0.12 0.18 0.24
km

© Ordnance Survey Ireland. All rights reserved. Licence No. OSi_NMA_007.

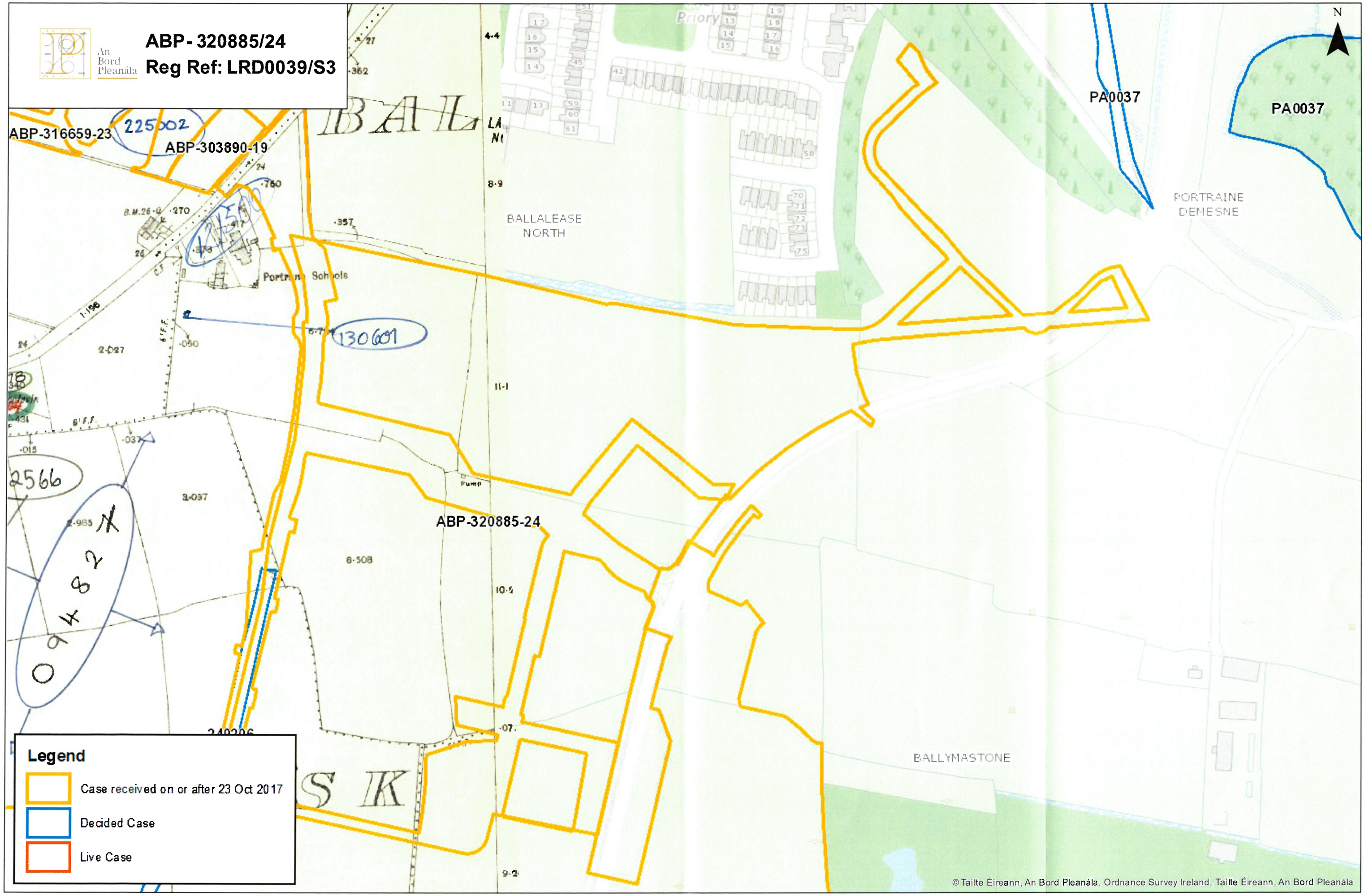

Date Printed: 11/10/2024
Printed by: fadimie Khatipova

0 0.03 0.06 0.12 0.18 0.24
km

© Ordnance Survey Ireland. All rights reserved. Licence No. OSi_NMA_007.